



Bicycle and Pedestrian Subcommittee
Citizen Advisory Committee
December 16, 2014



Objectives



- Overview of project
- Spotlight key interchanges
 - Avery Parkway
 - La Paz Road
 - Aliso Creek Bikeway
 - Los Alisos Boulevard
- Receive your feedback
- Ongoing communication



Project Map



- Measure M, Project C
- Three segments
- Five cities
- Total Est. Cost: \$480M



Project Schedule by Phase



Project Approval/Environmental Document

October 2011

May 2014



Final Design and Right-of-Way

November 2014

January 2018

Construction

August 2018

Mid-2022



Major Capital and Operational Improvements



1. Add new, general purpose lane from about SR-73 to El Toro Rd
2. Reconstruct Avery Parkway and La Paz Road interchanges
3. Extend NB & SB carpool lane from Alicia Pkwy and El Toro Rd
4. Convert carpool lanes to continuous access
5. Re-establish all existing auxiliary lanes
6. Construct sound walls (new and replace in-kind)



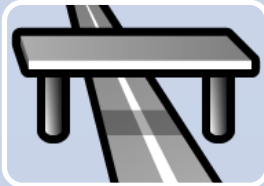
Project Development Team



Final Design – Major Deliverables



Roadway
Plans



Bridge
Plans



Wall
Plans



Lighting



Project
&
Segment
Plans



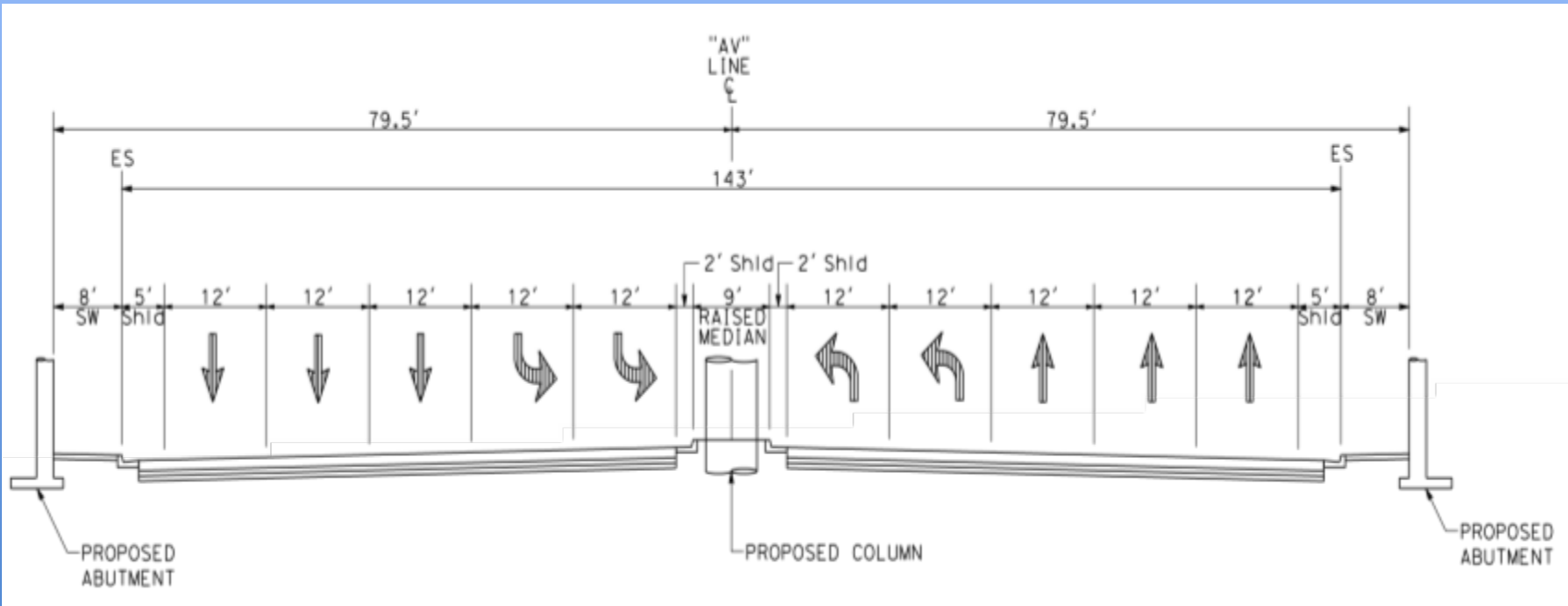
Right
of
Way



Avery Parkway




Avery Parkway – Typical Section



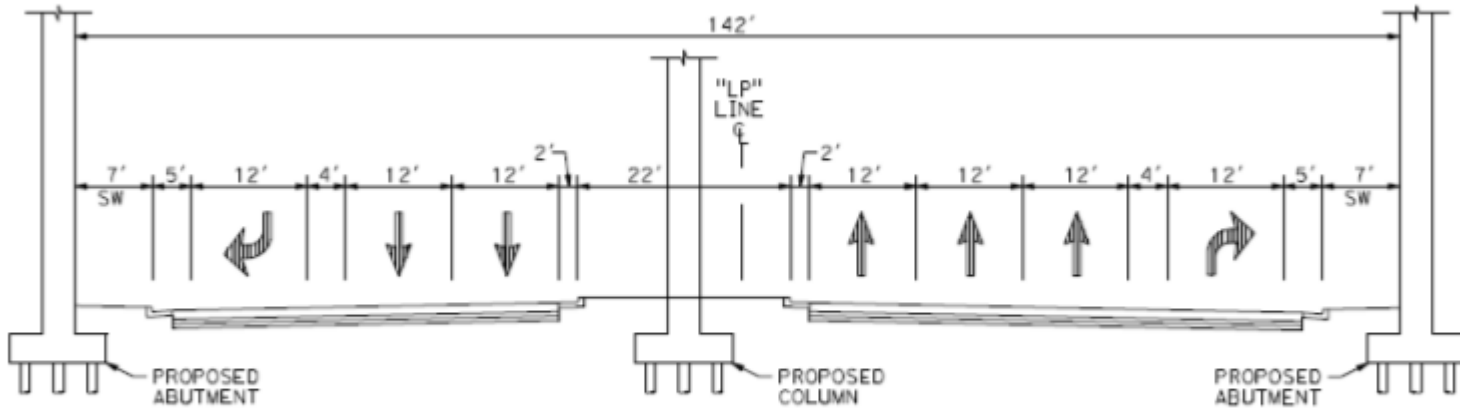
La Paz Road



La Paz Road




La Paz Road



LA PAZ ROAD

Aliso Creek Bikeway



Los Alisos Boulevard



- Bridge open during construction
- New bridge features:
 - 12ft lanes,
 - 17ft shoulders
 - 6ft sidewalks
- Standard widths on I-5




Staff Contacts

Hamid Torkamanha
Project Manager
714-560-5436
htorkamanha@octa.net


Fernando Chavarria
Project Outreach
714-560-5306
fchavarria@octa.net




Crown Valley Parkway



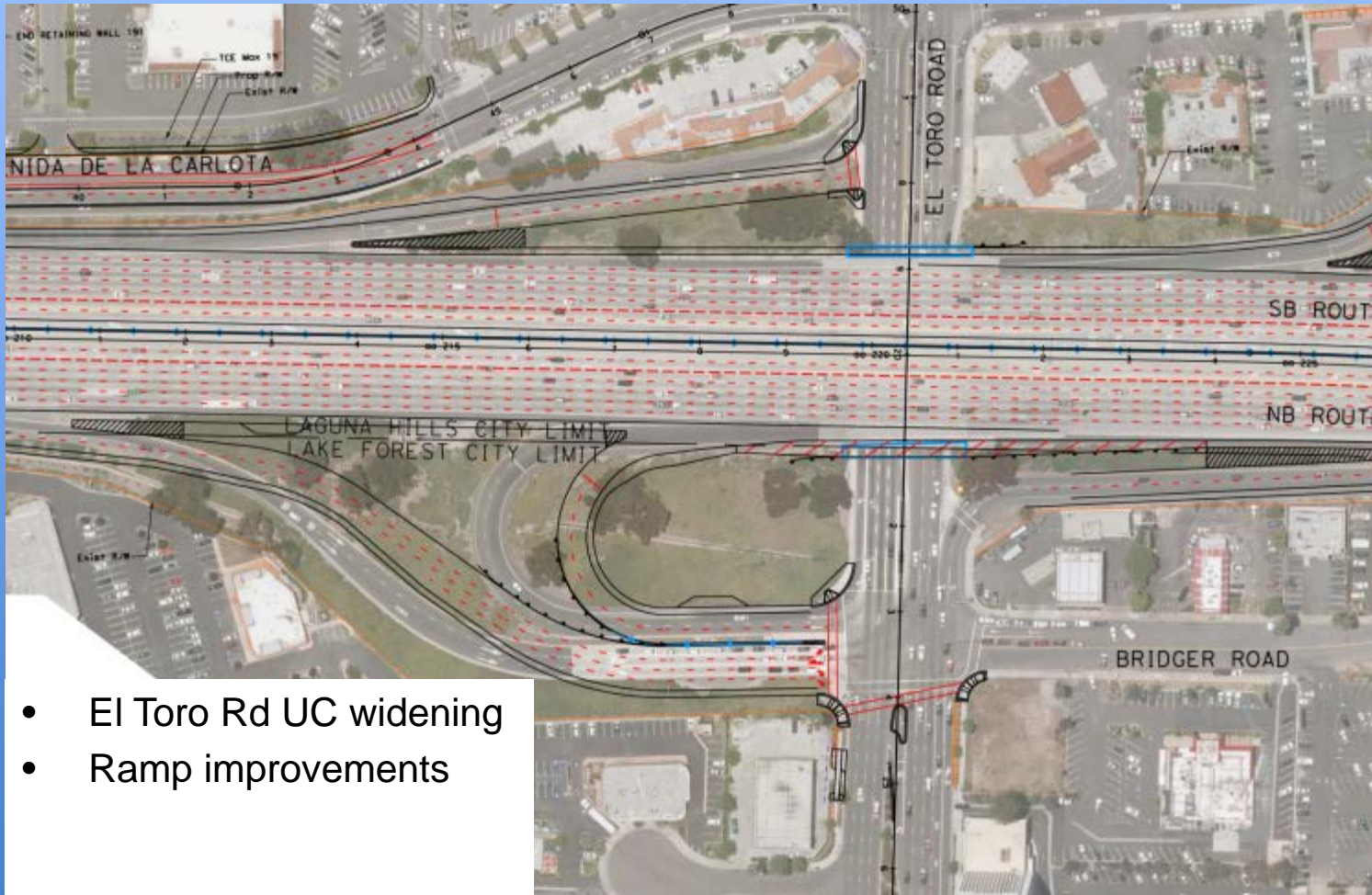
Oso Parkway



Alicia Parkway



El Toro Boulevard



- El Toro Rd UC widening
- Ramp improvements

Communications and Outreach



- Project webpage
- Briefings/Presentations
- Neighborhood Outreach
- Social Media

